




Matlock *Alive*

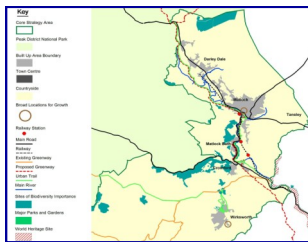
Newsletter



Derbyshire Dales and High Peak Joint Core Strategy

Derbyshire Dales District Council and High Peak Borough Council are preparing a new plan known as the Core Strategy. The Core Strategy will set out plans for the future growth of the towns and villages across the area to 2026.

The Draft Plan has been prepared taking account of comments made during earlier consultations. These asked where the most appropriate locations for future development are and considered the main issues facing the area.



The Draft Plan will be subject to a six-week period of consultation starting on 3rd June and running until 15th July. Consultation on the Draft Plan will allow residents, businesses and key stakeholders the opportunity to comment on how the Core Strategy is being taken forward.

The Core Strategy includes a vision for the future development of the Derbyshire Dales and High Peak which is based on an appreciation of all the things that make the area such a special place to live, work and visit. The key aims for the Matlock area are;

- To safeguard the role of Matlock as an important market town
- To safeguard the historic character of settlements in the area
- To provide an increasing range of employment opportunities
- To promote growth of a sustainable tourist economy
- To meet the housing needs of the local community

These aims will be achieved by;

- Providing sufficient housing to meet the needs of local communities
- Encouraging the development of high quality employment land for businesses
- Protecting the character and enhancing the economic potential of the Derwent Valley Mills World Heritage Site
- Enhancing the vitality and viability of Matlock town centre
- Continuing to support the role of Matlock bath as a Tourist destination
- Protecting and enhancing sites important for their historic, nature conservation and landscape value
- Protecting important open spaces along the A6 between Matlock and Darley Dale
- Supporting the re-opening of the Wirksworth to Duffield railway line
- The delivery of the Derbyshire Greenway Strategy and Derwent Valley Cycleway

Derbyshire Dales and High Peak would like as many people as possible to have their say on the Draft Plan's policies and proposals.

An exhibition is to take place on 3rd June 2010 in the Imperial Rooms, Matlock between 1-6pm followed by a public meeting held in the Town Hall between 7-9pm. Officers from the District Council will be in attendance to answer any questions you may have.

An unmanned exhibition is also taking place in the Imperial Rooms between 14th –23rd June and in the foyer at Town Hall between 5th –15th July.

Further information can be found at <http://derbyshiredales.gov.uk/corestrategy> Or from the planning policy teams at Derbyshire Dales District Council on 01629 761241

Hall Leys Park Entertainment

Join us at the Bandstand in Hall Leys Park
Matlock on Sunday afternoons
between 2 and 4pm
for a series of traditional Band Concerts

27th June Belper Band
4th July Cressbrook Band
11th July Holymoorside Band
18th July Osmaston Wind Band
25th July Bakewell Silver Band
1st Aug BM&W Band
8th Aug Matlock Band
15th Aug DB Jazznotes
22nd Aug Charnwood Concert
Band
29th Aug DaleDiva

Bring family, friends and your picnic or take advantage of the many cafes, restaurants and bars in Matlock to enjoy a lazy Sunday Afternoon!

Bands in the Park Summer 2010
Matlock Town Council (01629) 583042

Diary dates:

Matlock Farmers Market

Held at the Imperial Rooms on the 3rd Saturday of every Month 9am—1pm, Matlock Farmers Market has the very best local produce available



From sausages and bacon to the finest chocolates, cakes, delicious jams and chutneys and of course all the best ideas for gifts & cards on our varied craft stalls.

Join us to buy the best local produce from the best local producers.

19th June—17th July—21st August

Matlock Town Council Leaflets

Matlock Town Council has published leaflets covering walks in the town and the surrounding area. Historical guides around the town and a traders map showing places to shop and shop in Matlock. The leaflets are listed below and you can pick up copies at Matlock Town Council, or download them free of charge from our website www.matlock.gov.uk.

Lumsdale Leaflet
Denefields
Matlock Town Trails: Trail 1, 2, 3 & 4
Riber Walk
Wellfield Walk
Masson Hill Walk
Cuckoostone Walk
Matlock - a place to stop and shop!

Free WiFi access anywhere in Matlock you see this sign.

Matlock WiFi

**Mayor of Matlock 2010—2011
Councillor Steven Flitter**

**The Mayor of Matlock for 2010/11 is
County, District and Town
Councillor Steve Flitter.**



Steve is a local family man married to Ann with five sons, five grandsons and two granddaughters, Steve believes that family life is very important and forges the foundation for a strong community.

Steve is supporting the air ambulance during his year of office, a vital service that is so important to rural areas and is operated by professional volunteers. A series of fundraising events and collections will be held to raise monies. Anyone who would like to help should contact the Clerk to the Council.

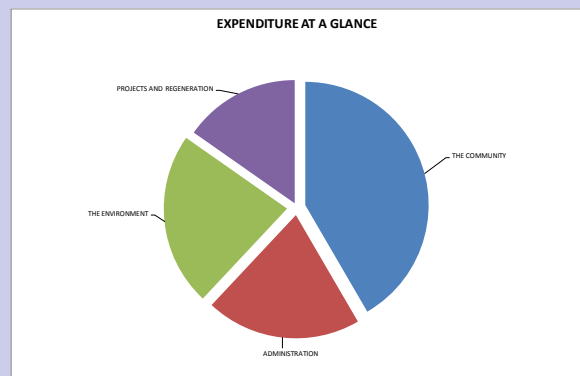
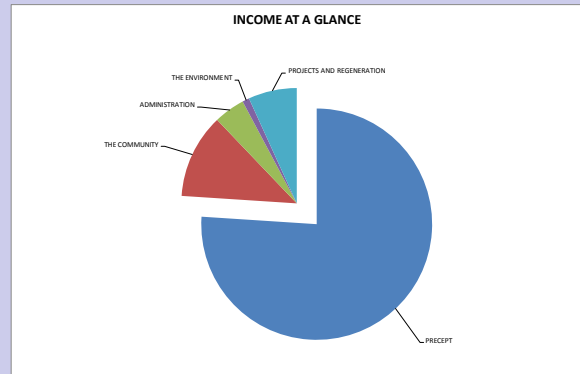
Steve also wants to recognise those who make a valuable contribution to the community and this year wants to pay tribute to those in business who provide employment for local people and play a positive role in the local economy.

Steve believes that local people should have a platform to air their views and would welcome positive and constructive comment at town meetings saying, 'We should be proud of our town and we can only achieve our goals by working together in harmony'.

**MATLOCK TOWN COUNCIL
ANNUAL REPORT**

A copy of the full document can be supplied on request from the Matlock Town Council office at the Imperial Rooms or be viewed on our website:

www.matlock.gov.uk



DID YOU KNOW

- Matlock Town Council owns and runs the Imperial Rooms, a valuable Community Space in the Town Centre.
- Maintains various open spaces within the Town.
- Gives Grant Aid to local groups and organisations.
- Holds various activities throughout the year: Farmers' Market; Band Concerts; Remembrance Sunday; Volunteer activities;
- Participates in East Midlands in Bloom and runs its own garden competition.
- Provides floral displays and hanging baskets.
- Supports Matlock Live and the Matlock Partnership.
- Jointly organises the Matlock Victorian Christmas Weekend.

MATLOCK TOWN COUNCIL



MATLOCK TOWN COUNCIL

Imperial Rooms
Imperial Road
Matlock
Derbyshire, DE4 3NL

Phone: 01629 57488
Fax: 01629 580174
www.matlock.gov.uk

Town Clerk:
Susan Smith
townclerk@matlock.gov.uk

Community Development: **Cllr Sue Burfoot**
Catherine Rawas
catheriner@matlock.gov.uk
12 Megdale
Matlock
DE4 3JW
Tel: 01629 584301

Mayor Cllr Steve Flitter
14 Hurst Rise
Matlock
DE4 3EP
Tel: 01629 582065

Cllr Barry Hopkinson
41 Overdale
Matlock
DE4 3ES
Tel: 01629 56822

Cllr David Barker
3 Paxton Close
Matlock
DE4 3TD
Tel: 01629 55248

Cllr Martin Burfoot
12 Megdale
Matlock
DE4 3JW
Tel: 01629 584301

Cllr Barrie Tipping
8 Hawleys Close
Matlock
DE4 5LY
Tel: 01629 582415

Cllr Cate Hopkinson
41 Overdale
Matlock. DE4 3ES
Tel: 01629 56822

Cllr Ann Elliott
68a Jackson Road
Matlock
DE4 3JQ
Tel: 01629 55289

Cllr Ian Milne
130 Church Street
Matlock
DE4 3BZ
Tel: 01629 580714

Cllr Ursula Lunn
52 Overdale
Matlock
DE4 3ES
Tel: 01629 581571

Cllr Geoff Stevens
17 Allen Hill
Matlock. DE4 3LR
Tel: 01629 57677

USEFUL INFORMATION



Medical NHS Direct Line
0845 4647

Emergency Services
In case of an emergency, you can contact the police, fire service or ambulance service on 999 or 112.

Police: 0345 123 3333

Crime Stoppers:
0800 555 111
www.crimestoppers-org.uk

Derbyshire Fire & Rescue Service:
01332 771221

Citizens Advice
29 Bank Road
01629 57482
Email:
admin@md.cabnet.org.uk

Library
Steep Turnpike
01629 582480

Tourist Information
Crown Square
01629 583388

Travel (Travel Line)
0870 608 2 608

National Rail Enquiries
08457 48 49 50

Trent Barton Buses
01773 712265
www.trentbarton.co.uk

East Midlands Airport
01332 852852

Matlock Lido
01629 582843

Derbyshire Dales District Council
Town Hall, Bank Road
01629 761100

Emergencies
01159 939 0808

Refuse & Recycling
01629 761215

Environmental Health
01629 761212

Derbyshire County Council
08456 058058


RSPCA
0870 55 55 999
www.rspca.org.uk

Neighbourhood Watch
020 7963 0160
www.neighbourhoodwatch.net

Post Office Services
0845 7223344

Flood Line
0845 988 1188
www.environment-agency.gov.uk

Childline
0800 1111



Matlock *Alive* Newsletter

is written and edited by Matlock Town Council. Every effort had been made to ensure that information supplied is accurate. However, no liability can be accepted for any loss, damage or inconvenience caused as a result of inaccuracy or error in the information contained in these pages.